

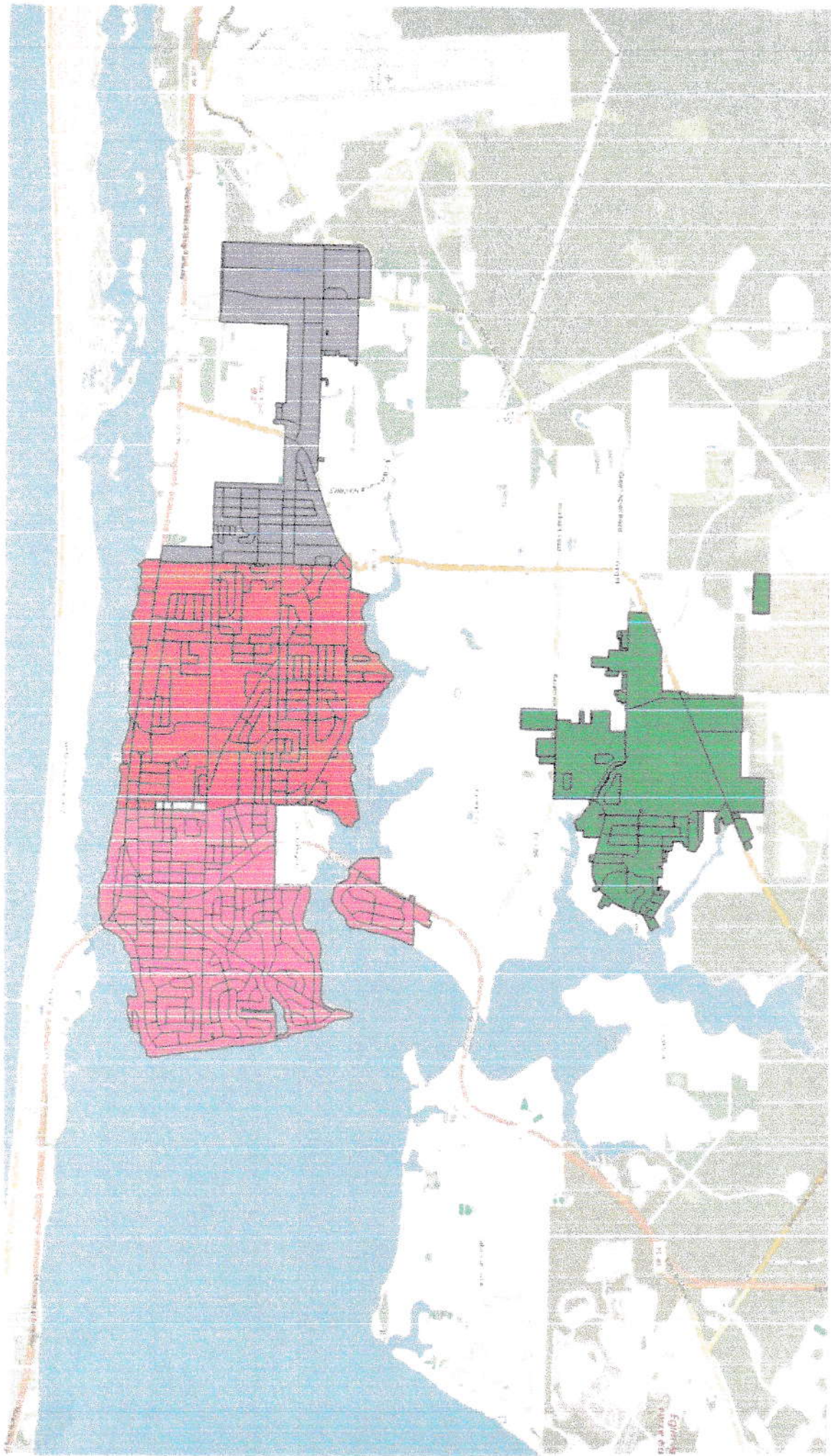
## **4-Zone Plan Cover Sheet**

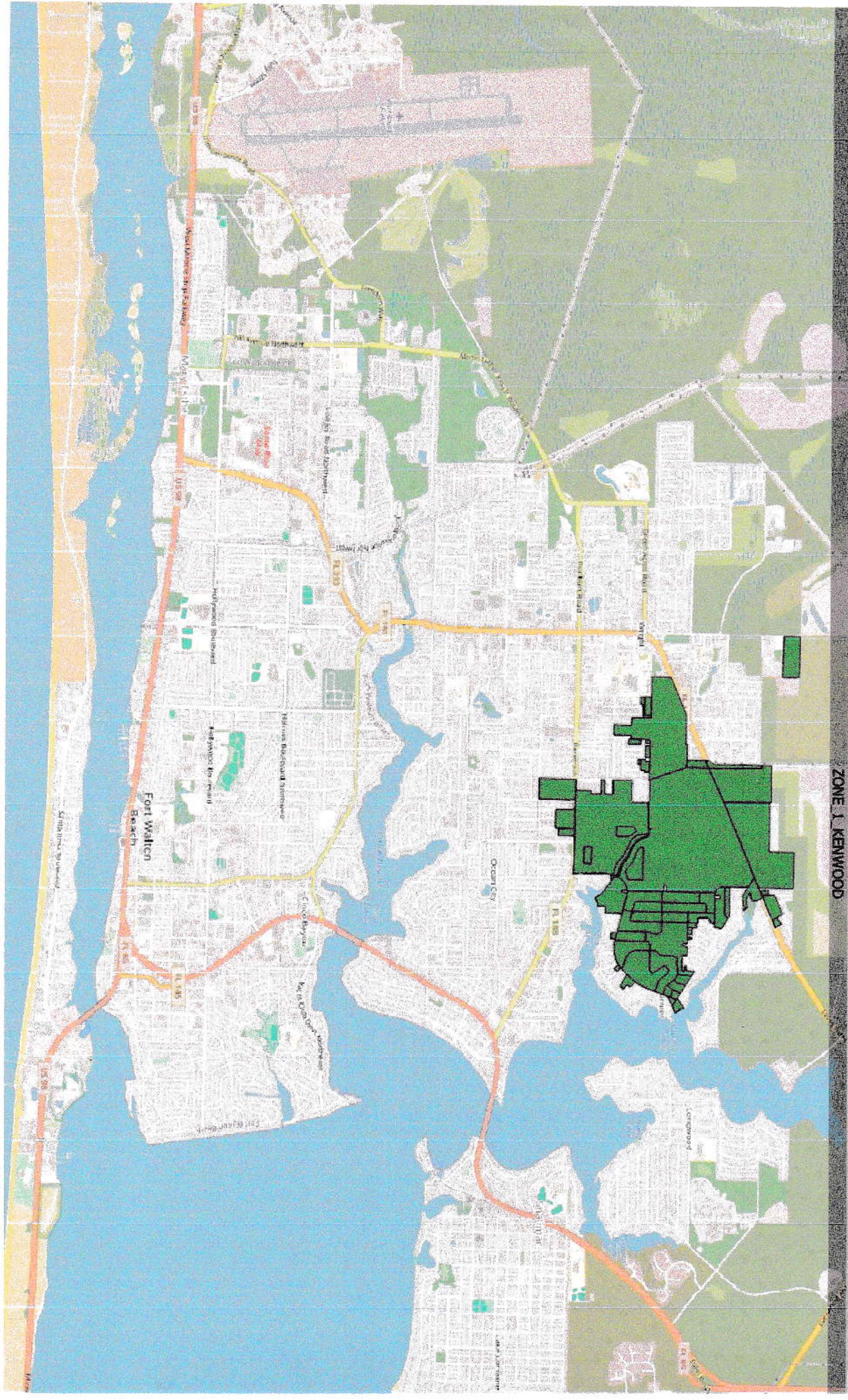
### **CITY OF FORT WALTON BEACH REDISTRICTING PROJECT 4-ZONE PRELIMINARY CONCEPT**

**Prepared by:  
Musur M. Wallace**

This document presents the preliminary 4-Zone redistricting concept developed using the PL 94-171 Census block dataset and the City's 11 officially recognized neighborhoods. The purpose of this plan is to provide a clear, community-aligned structure that preserves neighborhood identity, maintains continuity, and reflects the natural geography of Fort Walton Beach. This is a preliminary draft and may be refined through block-level adjustments while preserving Communities of Interest.

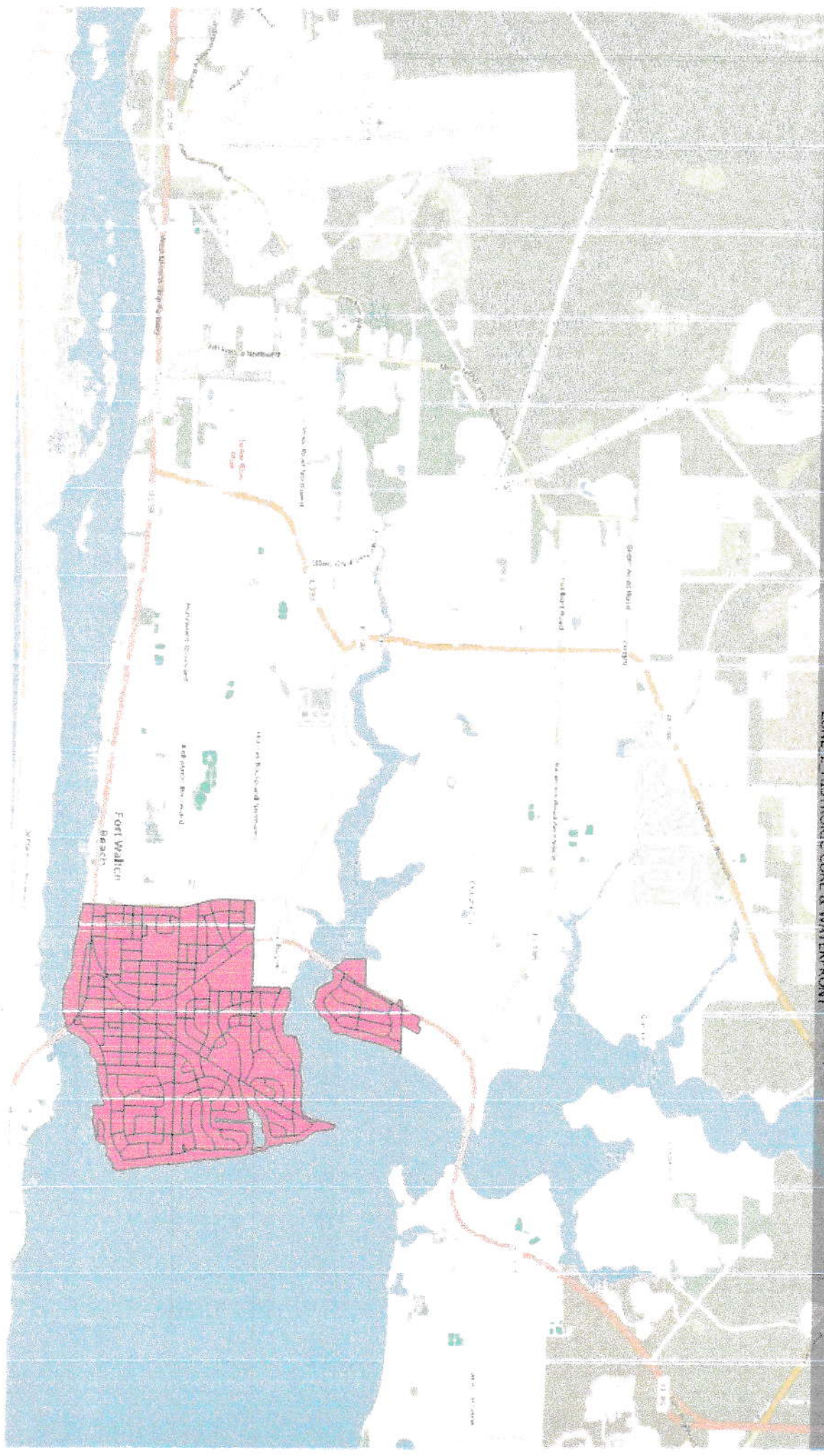
4-Zones



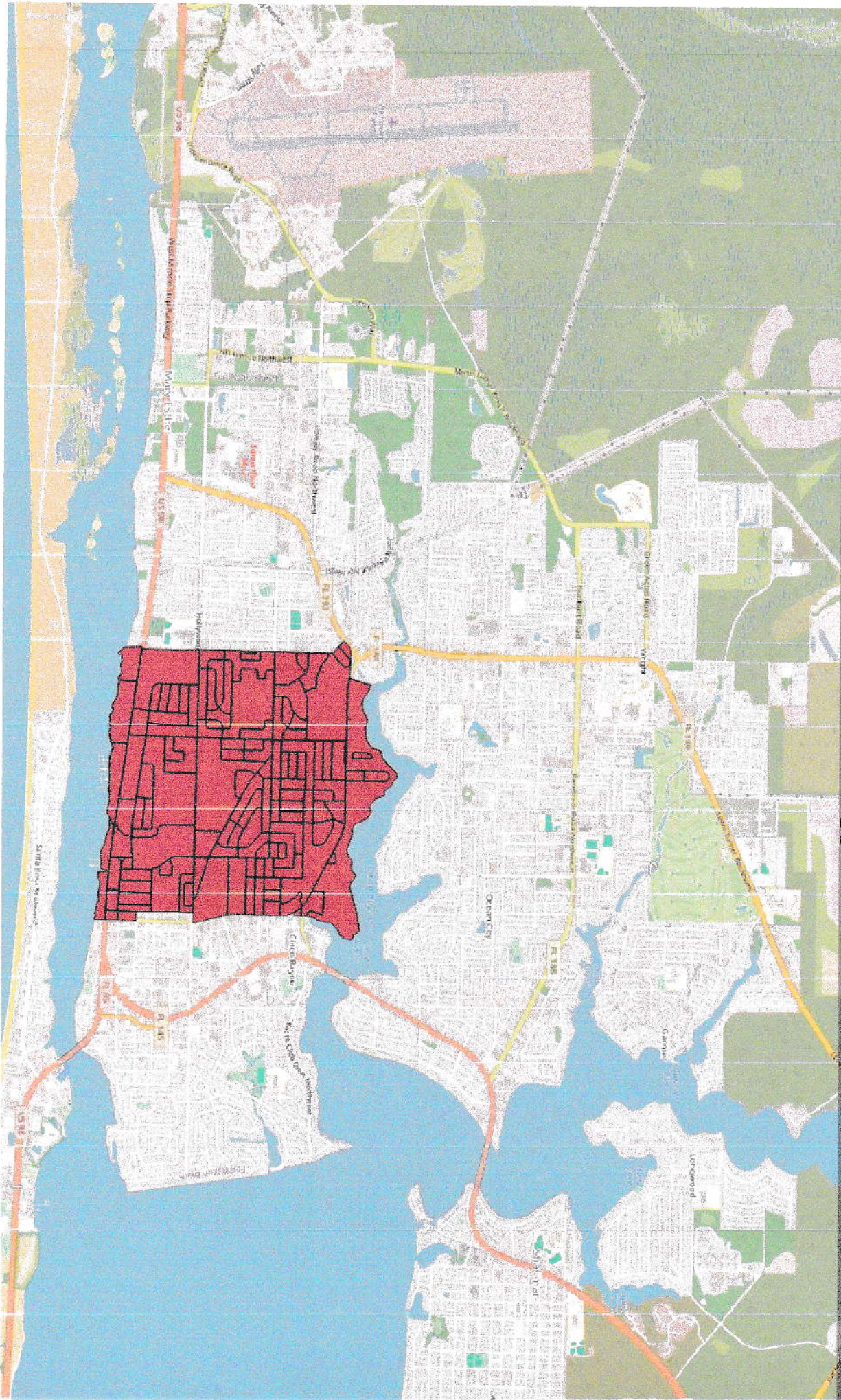


ZONE 1, KENWOOD

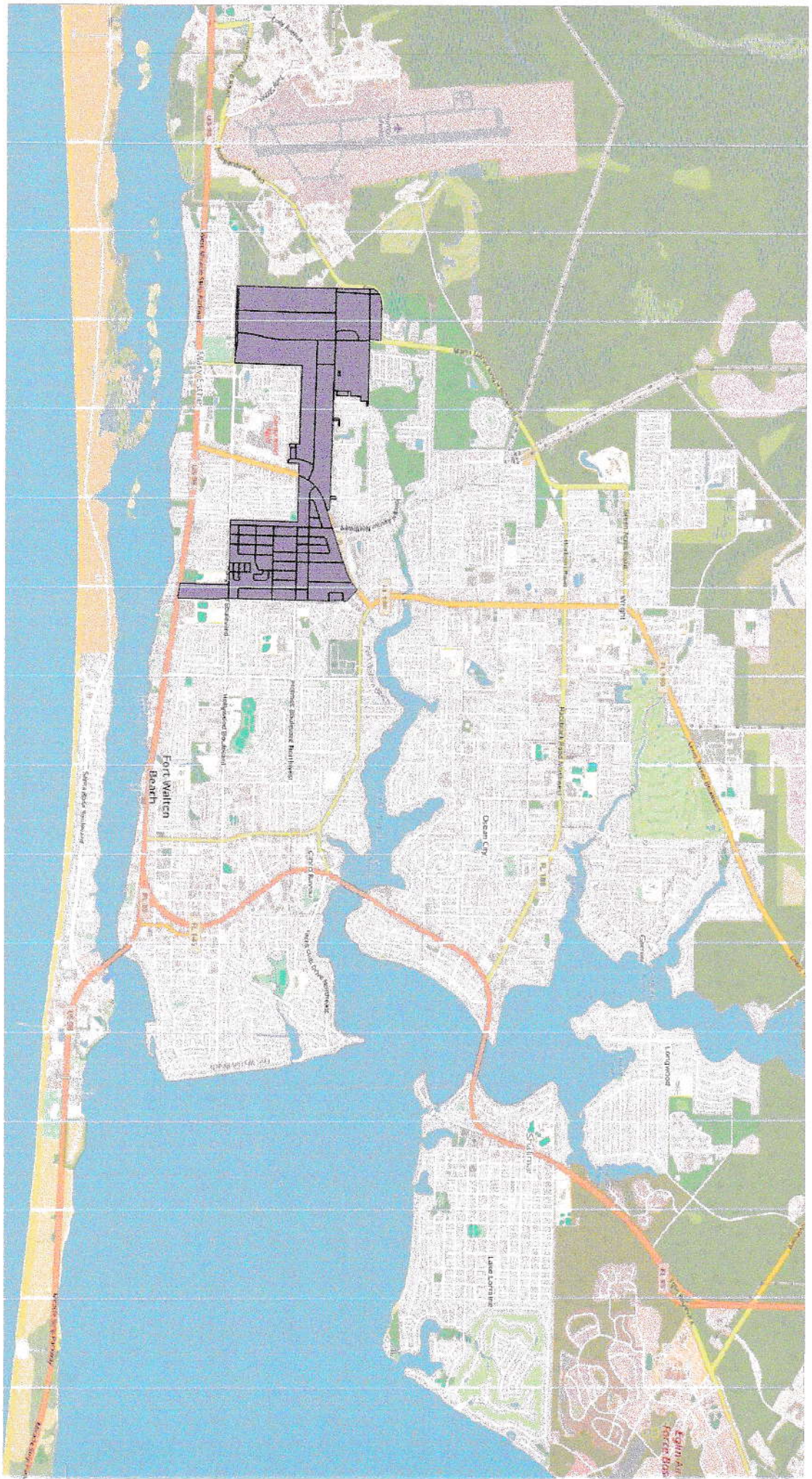
Zone 1



Zone 2



Zone 3



Zone 4